

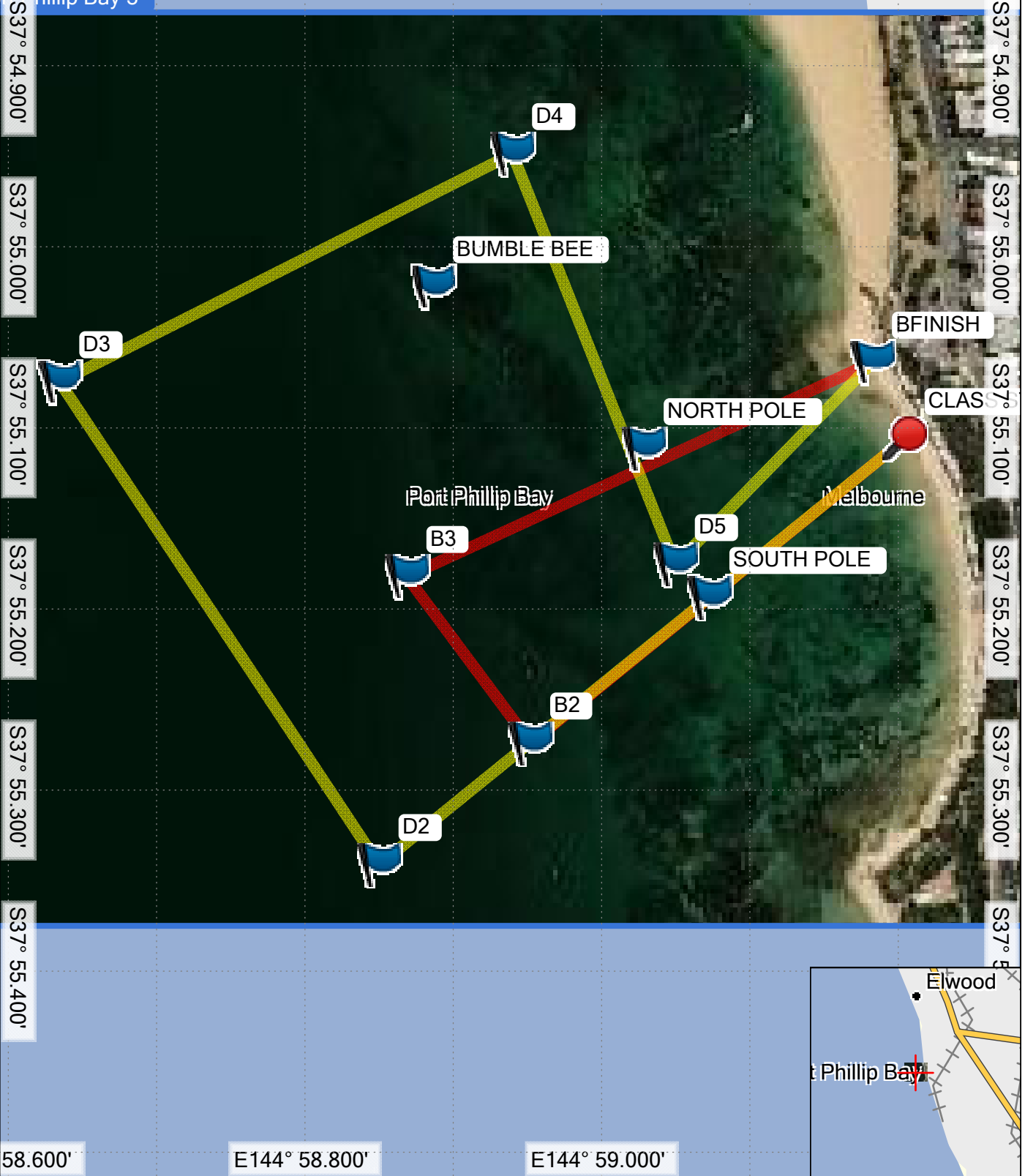
Lat/Lon hddd°mm.mmm' WGS 84

E144° 58.900'

E144° 59.100'

S37° 54.800'

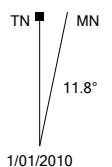
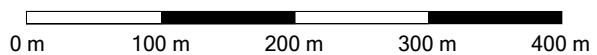
Phillip Bay 3



Worldwide Autoroute DEM Basemap,NR

© Courtesy of National Highway Planning Network on behalf of Federal Highway Administration (Fhwa), United States Department of Transportation 2011  
 © Courtesy of National Oceanic and Atmospheric Administration / National Ocean Service 2011  
 © Garmin Ltd. and Its Subsidiaries 2010  
 © Garmin Ltd. and Its Subsidiaries 2011

bbc19



GARMIN.

1/01/2010